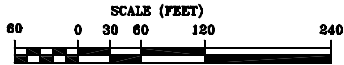


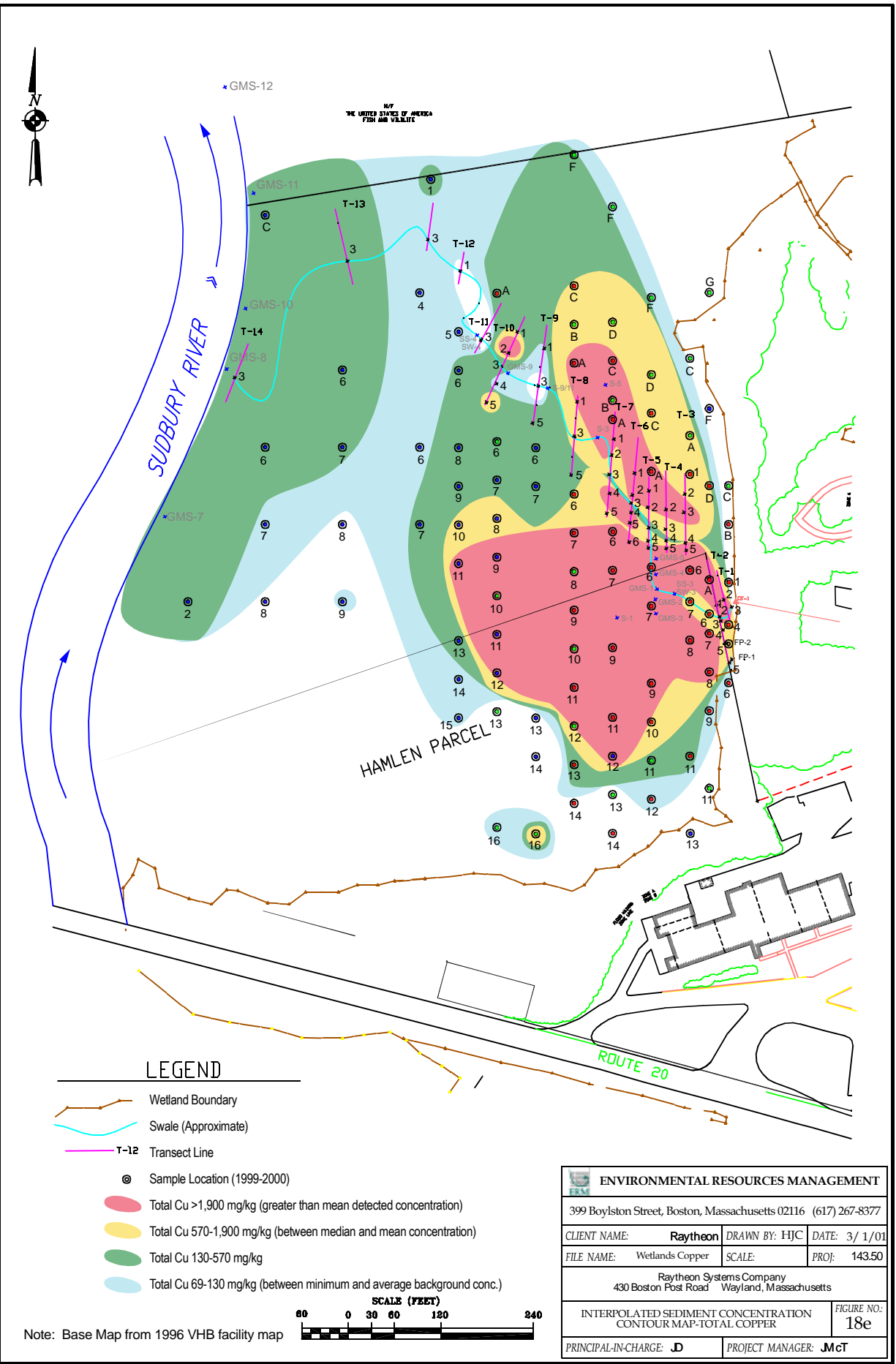
LEGEND

- Wetland Boundary
- Swale (Approximate)
- T-12 Transect Line
- Sample Location (1999-2000)
- Total Cr >2,600 mg/kg (greater than mean detected concentration)
- Total Cr 300-2,600 mg/kg (between median and mean concentration)
- Total Cr 100-300 mg/kg
- Total Cr 39-100 mg/kg (between minimum and average background conc.)



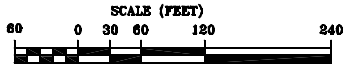
Note: Base Map from 1996 VHB facility map

ENVIRONMENTAL RESOURCES MANAGEMENT		
399 Boylston Street, Boston, Massachusetts 02116 (617) 267-8377		
CLIENT NAME: Raytheon	DRAWN BY: HJC	DATE: 3/1/01
FILE NAME: Wetlands Chromium	SCALE:	PROJ: 143.50
Raytheon Systems Company 430 Boston Post Road Wayland, Massachusetts		
INTERPOLATED SEDIMENT CONCENTRATION CONTOUR MAP-TRIVALENT CHROMIUM		FIGURE NO: 18d
PRINCIPAL-IN-CHARGE: JD	PROJECT MANAGER: JMcT	



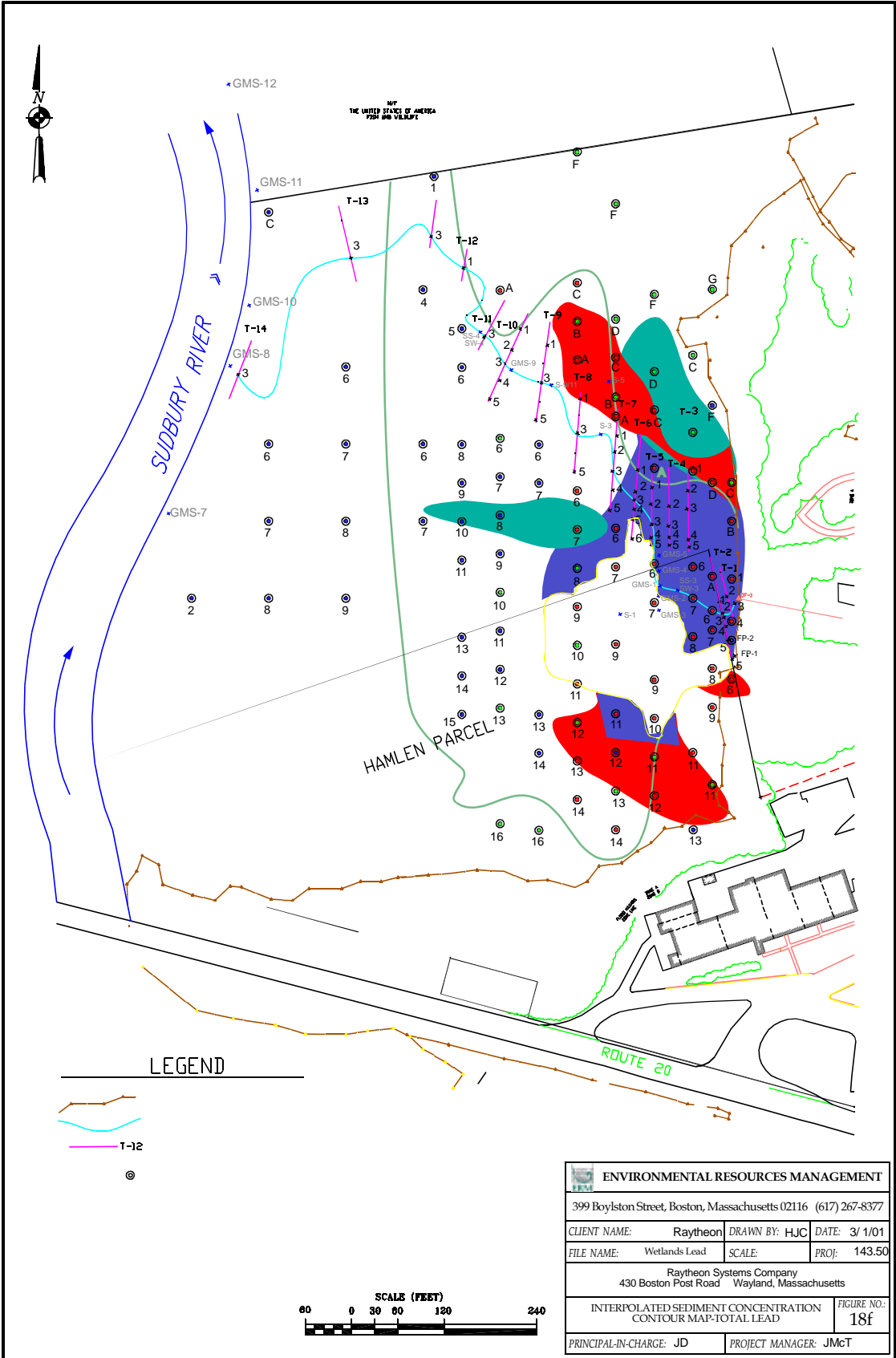
LEGEND

- Wetland Boundary
- Swale (Approximate)
- T-12 Transect Line
- Sample Location (1999-2000)
- Total Cu >1,900 mg/kg (greater than mean detected concentration)
- Total Cu 570-1,900 mg/kg (between median and mean concentration)
- Total Cu 130-570 mg/kg
- Total Cu 69-130 mg/kg (between minimum and average background conc.)



Note: Base Map from 1996 VHB facility map

ENVIRONMENTAL RESOURCES MANAGEMENT		
399 Boylston Street, Boston, Massachusetts 02116 (617) 267-8377		
CLIENT NAME:	Raytheon	DRAWN BY: HJC DATE: 3/ 1/01
FILE NAME:	Wetlands Copper	SCALE: PROJ: 143.50
Raytheon Systems Company 430 Boston Post Road Wayland, Massachusetts		
INTERPOLATED SEDIMENT CONCENTRATION CONTOUR MAP-TOTAL COPPER		FIGURE NO: 18e
PRINCIPAL-IN-CHARGE:	J	PROJECT MANAGER: JMcT



ENVIRONMENTAL RESOURCES MANAGEMENT			
399 Boylston Street, Boston, Massachusetts 02116 (617) 267-8377			
CLIENT NAME:	Raytheon	DRAWN BY: HJC	DATE: 3/ 1/01
FILE NAME:	Wetlands Lead	SCALE:	PROJ: 143.50
Raytheon Systems Company 430 Boston Post Road Wayland, Massachusetts			
INTERPOLATED SEDIMENT CONCENTRATION CONTOUR MAP-TOTAL LEAD			FIGURE NO.: 18f
PRINCIPAL-IN-CHARGE: JD		PROJECT MANAGER: JMcT	